

Product Code . EL-GC-10122

Structure of the Earth Chart

Description

Structure of the Earth Chart

Description:-

Size 70 x 100 cms.

Each chart is printed in natural colours.

Printed in multicolour on 80 gsm map litho paper.




Fitted with first quality plastic rollers at top and bottom.

Density and temperature of Different Earth shells Behaviour of earthquake waves, folds & faults.

Laminated with hot seal polyester film on both sides.

Available in English and Hindi combined.

```
{ "@context": "https://schema.org/", "@type": "Product", "name": "Structure of the Earth Chart",
  "image": "http://www.educational-
  equipments.com/images/catalog/product/6744421StructureoftheEarthChart.jpg", "description":
  "Structure of the Earth Chart Description:- Size 70 x 100 cms. Each chart is printed in natural colours.
  Printed in multicolour on 80 gsm map litho paper. Fitted with first quality plastic rollers at top and
  bottom. Density and temperature of Different Earth shells Behaviour of earthquake waves, folds &
  faults. Laminated with hot seal polyester film on both sides. Available in English and Hindi
  combined.", "brand": "Educational Lab Equipments", "sku": "5", "gtin8": "5", "gtin13": "5", "gtin14": "5",
  "mpn": "5", "aggregateRating": { "@type": "AggregateRating", "ratingValue": "5", "bestRating": "5",
  "worstRating": "0", "ratingCount": "5" } }
```

Educational Lab Equipments,
#449, HSIIDC, Industrial Area, Saha, Haryana
Direct Contact Details  +91-98173-19615  sales@educational-equipments.com
 www.educational-equipments.com