

Product Code . EL-GC-10124

Atmosphere and Space Chart

Description

Atmosphere and Space Chart

Description:-

Size 70 x 100 cms.

Each chart is printed in natural colours.

Fitted with first quality plastic rollers at top and bottom.

Printed in multicolour on 80 gsm map litho paper.

Showing Formation.

Green House effect, Radiation Belt, Distribution of Solar Energy.




Layers of Atmosphere, Temperature, Pressure and composition of Earth atmosphere.

Laminated with hot seal polyester film on both sides.

Available in English & Hindi combined.

{ "@context": "https://schema.org/", "@type": "Product", "name": "Atmosphere and Space Chart", "image": "http://www.educational-equipments.com/images/catalog/product/17696160AtmosphereandSpaceChart.jpg", "description": "Atmosphere and Space Chart Description:- Size 70 x 100 cms. Each chart is printed in natural colours. Fitted with first quality plastic rollers at top and bottom. Printed in multicolour on 80 gsm map litho paper. Showing Formation. Green House effect, Radiation Belt, Distribution of Solar Energy.

Layers of Atmosphere, Temperature, Pressure and composition of Earth atmosphere. Laminated with hot seal polyester film on both sides. Available in English & Hindi combined.", "brand": "Educational Lab Equipments", "sku": "5", "gtin8": "5", "gtin13": "5", "gtin14": "5", "mpn": "5", "aggregateRating": { "@type": "AggregateRating", "ratingValue": "5", "bestRating": "5", "worstRating": "0", "ratingCount": "5" }}

Educational Lab Equipments,
#449, HSIIDC, Industrial Area, Saha, Haryana
Direct Contact Details  +91-98173-19615  sales@educational-equipments.com
 www.educational-equipments.com