

Product Code . EL-GC-10126

## Weather Map Symbols Chart

### Description

#### Weather Map Symbols Chart

##### Description:-

Size 70 x 100 cms.

Each chart is printed in natural colours.

Showing the symbols of various types of clouds.

Fitted with first quality plastic rollers at top and bottom.

Weather and wind conditions, Sea conditions.

Printed in multicolour on 80 gsm map litho paper.

Laminated with hot seal polyester film on both sides.




Available in English & Hindi combined.

{ "@context": "https://schema.org/", "@type": "Product", "name": "Weather Map Symbols Chart", "image": "http://www.educational-equipments.com/images/catalog/product/111401568WeatherMapSymbolsChart.jpg", "description": "Weather Map Symbols Chart Description:- Size 70 x 100 cms. Each chart is printed in natural colours. Showing the symbols of various types of clouds. Fitted with first quality plastic rollers at top and bottom. Weather and wind conditions, Sea conditions. Printed in multicolour on 80 gsm map litho paper. Laminated with hot seal polyester film on both sides. Available in English & Hindi combined.", "brand": "Educational Lab Equipments", "sku": "5", "gtin8": "5", "gtin13": "5", "gtin14": "5", "mpn": "5",

---

"aggregateRating": { "@type": "AggregateRating", "ratingValue": "5", "bestRating": "5", "worstRating": "0", "ratingCount": "5" }

---

Educational Lab Equipments,  
#449, HSIIDC, Industrial Area, Saha, Haryana  
Direct Contact Details  +91-98173-19615  sales@educational-equipments.com  
 [www.educational-equipments.com](http://www.educational-equipments.com)