

Product Code . EL-GC-10127

Ocean Chart

Description

Ocean Chart

Description:-

Size 70 x 100 cms.

Each chart is printed in natural colours.

Fitted with first quality plastic rollers at top and bottom.

Showing topography of Ocean floor.

Vertical distribution of ocean life, Tsunami, Coastline feature and Map of ocean currents.




Printed in multicolour on 80 gsm map litho paper.

Laminated with hot seal polyester film on both sides.

Available in English & Hindi combined.

{ "@context": "https://schema.org/", "@type": "Product", "name": "Ocean Chart", "image": "http://www.educational-equipments.com/images/catalog/product/34360525OceanChart.jpg", "description": "Ocean Chart Description:- Size 70 x 100 cms. Each chart is printed in natural colours. Fitted with first quality plastic rollers at top and bottom. Showing topography of Ocean floor. Vertical distribution of ocean life, Tsunami, Coastline feature and Map of ocean currents. Printed in multicolour on 80 gsm map litho paper. Laminated with hot seal polyester film on both sides. Available in English & Hindi combined.", "brand": "Educational Lab Equipments", "sku": "5", "gtin8": "5", "gtin13": "5", "gtin14": "5", "mpn": "5", "aggregateRating": { "@type": "AggregateRating",

"ratingValue": "5", "bestRating": "5", "worstRating": "0", "ratingCount": "5" }

Educational Lab Equipments,
#449, HSIIDC, Industrial Area, Saha, Haryana
Direct Contact Details  +91-98173-19615  sales@educational-equipments.com
 www.educational-equipments.com