

Product Code . EL-PSM-10153

Chhattisgarh Political Chart

Description

Chhattisgarh Political Chart

Description:-

Size: 70 x 100 cm

Material: Laminated paper

Color: Multicolour

Showing latest boundaries.

Political features.

Capital cities and important towns.

Printed in multicolour on 80 gsm map litho paper.




Fitted with first quality plastic rollers at top and bottom.

Laminated with hot seal polyester film on both sides.

Available in language English and Hindi.

{ "@context": "https://schema.org/", "@type": "Product", "name": "Chhattisgarh Political Chart",
"image": "http://www.educational-
equipments.com/images/catalog/product/2109920250ChhattisgarhPoliticalChart.jpg", "description":
"Chhattisgarh Political Chart Description:- Size: 70 x 100 cm Material: Laminated paper Color:

Multicolour Showing latest boundaries. Political features. Capital cities and important towns. Printed in multicolour on 80 gsm map litho paper. Fitted with first quality plastic rollers at top and bottom. Laminated with hot seal polyester film on both sides. Available in language English and Hindi.",
"brand": "Educational Lab Equipments", "sku": "10", "gtin8": "10", "gtin13": "10", "gtin14": "10", "mpn": "10", "aggregateRating": { "@type": "AggregateRating", "ratingValue": "10", "bestRating": "10", "worstRating": "0", "ratingCount": "10" } }

Educational Lab Equipments,
#449, HSIIDC, Industrial Area, Saha, Haryana
Direct Contact Details  +91-98173-19615  sales@educational-equipments.com
 www.educational-equipments.com