

Product Code . EL-PSM-10155

Haryana Political Map Chart

Description

Haryana Political Map Chart

Description:-

Size: 70 x 100 cm

Material: Laminated paper

Color: Multicolour

Showing latest boundaries.

Political features.

Capital cities and important towns.

Printed in multicolour on 80 gsm map litho paper.




Fitted with first quality plastic rollers at top and bottom.

Laminated with hot seal polyester film on both sides.

Available in language English and Hindi.

```
{ "@context": "https://schema.org/", "@type": "Product", "name": "Haryana Political Map Chart",  
"image": "http://www.educational-  
equipments.com/images/catalog/product/642953440HaryanaPoliticalMapChart.jpg", "description":  
"Haryana Political Map Chart Description:- Size: 70 x 100 cm Material: Laminated paper Color:
```

Multicolour Showing latest boundaries. Political features. Capital cities and important towns. Printed in multicolour on 80 gsm map litho paper. Fitted with first quality plastic rollers at top and bottom. Laminated with hot seal polyester film on both sides. Available in language English and Hindi.", "brand": "Educational Lab Equipments", "sku": "10", "gtin8": "10", "gtin13": "10", "gtin14": "10", "mpn": "10", "aggregateRating": { "@type": "AggregateRating", "ratingValue": "10", "bestRating": "10", "worstRating": "0", "ratingCount": "10" } }

Educational Lab Equipments,
#449, HSIIDC, Industrial Area, Saha, Haryana
Direct Contact Details  +91-98173-19615  sales@educational-equipments.com
 www.educational-equipments.com